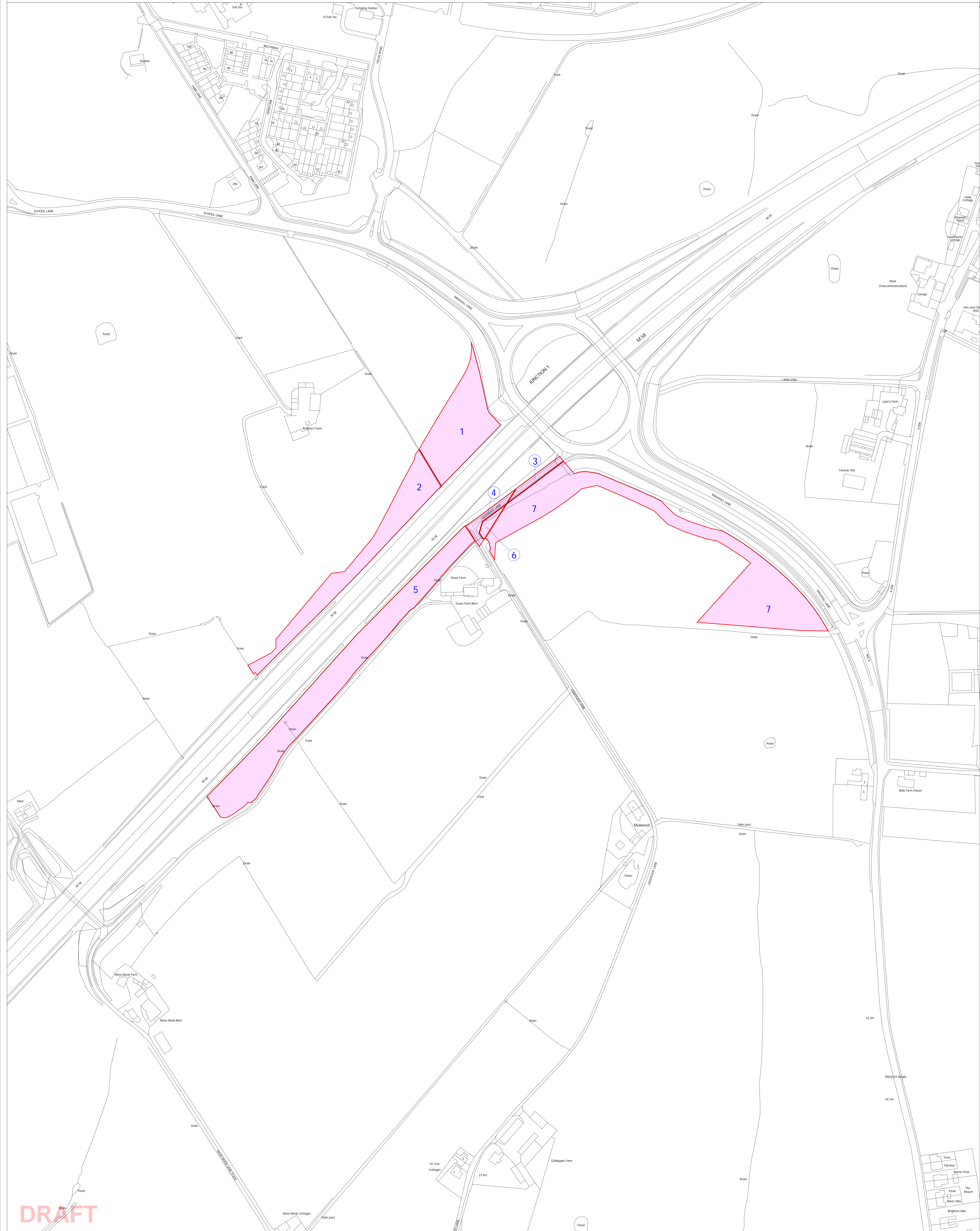


**MAP REFERRED TO IN THE PROPOSED SEFTON METROPOLITAN BOROUGH COUNCIL
(M58 JUNCTION 1 IMPROVEMENTS) COMPULSORY PURCHASE ORDER 2017**




DRAFT

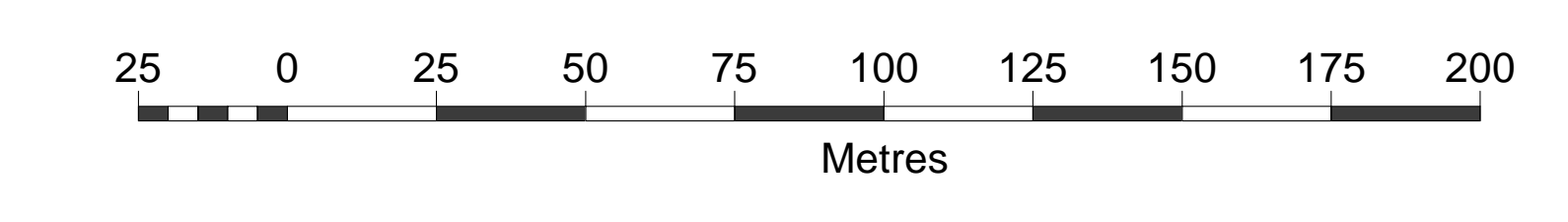

Dated: 27/03/2017 Version: 2.0



Scale 1:1250 when printed at A0

KEY
 **Land to be Acquired**
 Where applicable the plot boundaries show the general boundary of the registered land, it does not show the exact line of the boundaries. Measurements scaled from this plan may not match measurements between the same points on the ground.

THE COMMON SEAL OF SEFTON METROPOLITAN BOROUGH COUNCIL WAS HEREUNTO AFFIXED IN THE PRESENCE OF:
 (AUTHORISED SIGNATORY)
 DATED THIS DAY OF 2017



This map is based upon Ordnance Survey material with the permission of Ordnance Survey on behalf of the Controller of Her Majesty's Stationery Office © Crown copyright and database rights 2016 Ordnance Survey Licence Number 1000161932. Unauthorised reproduction infringes crown copyright and may lead to prosecution or civil proceedings.

